












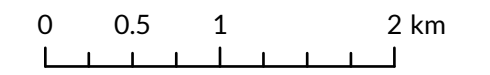




Rural Municipality of North Shore Zoning Map

-  Property Boundaries
-  Municipal Boundary
- Zone**
-  Agriculture (A)
-  Residential (R)
-  Multi-Unit Residential (R3)
-  Commercial (C)
-  Tourism Establishment (TE)
-  Resort (RES)
-  Public Service and Institutional (PSI)
-  Parks and Recreation (PR)
-  Environmental Conservation (EC)
-  Federal Jurisdiction (FJ)
-  Right of Way (ROW)



Last Updated: June 15, 2026